










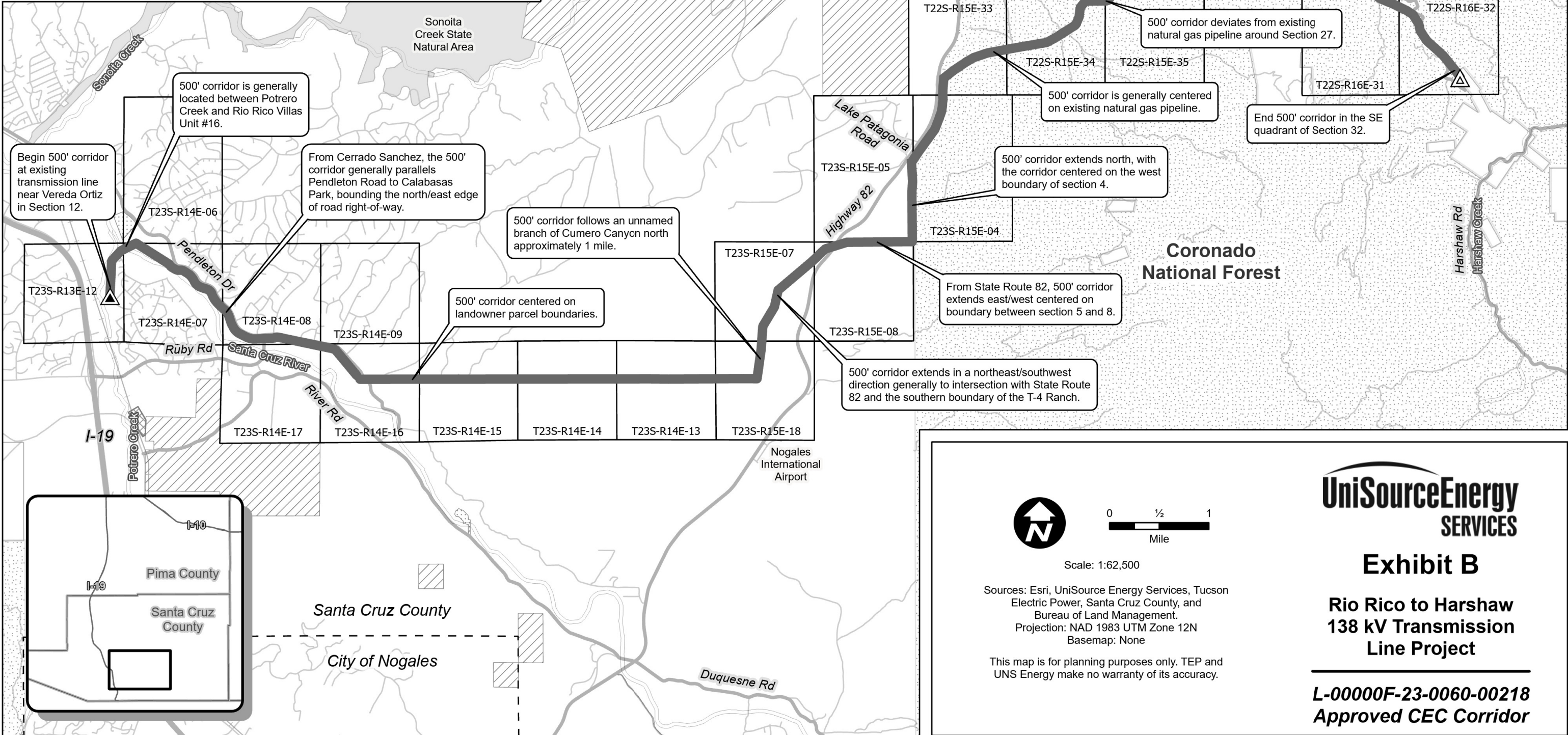

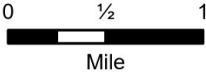
 Approved CEC Corridor	 Patagonia Lake State Park
 Proposed Rio Rico Switchyard	Surface Management
 Proposed Harshaw Substation	 Bureau of Land Management (BLM)
 Municipal Boundaries	 National Park Service (NPS)
 Township - Range - Section	 Private (No Color)
 Sonoita Creek State Natural Area	 State
	 US Forest Service (USFS)



Scale: 1:62,500

Sources: Esri, UniSource Energy Services, Tucson Electric Power, Santa Cruz County, and Bureau of Land Management.
Projection: NAD 1983 UTM Zone 12N
Basemap: None

This map is for planning purposes only. TEP and UNS Energy make no warranty of its accuracy.




Exhibit B

**Rio Rico to Harshaw
138 kV Transmission
Line Project**

**L-0000F-23-0060-00218
Approved CEC Corridor**