










Black Mountain Expansion Project

-  Griffith Substation
-  Black Mountain Generating Station
-  Alternative Route 1
-  Alternative Route 2
-  Alternative Route 3
-  Eliminated Segments
-  Study Area
-  Interstate
-  Roads

Sources: ESRI, UNS
 Projection: NAD 83 UTM Zone 12N
 Basemap: World Topographic

This map is for planning purposes only.
 UNS makes no warranty of its accuracy.

