

Planned Meadview Substation

Diamond Bar Rd






Pierce Ferry Rd

Antares Road






Project Location

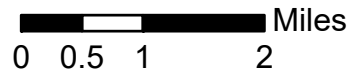
Arizona

Legend

-  Planned Meadview Substation
-  Existing Distribution Line
-  To be removed
-  Proposed Antares to Meadview 69kV Line Route
-  County Road ROW

Surface Management

-  Bureau of Land Mgmt.
-  Lake Mead National Recreation Area
-  Private Land
-  State Trust Land
-  Joshua Tree National Natural Landmark



**Map 1
Project Vicinity**

Antares-Meadview
69kV Line Project

UNS Electric

This map is for planning purposes only.
UNS Energy makes no warranty of its accuracy.

Sources: ESRI, and UES.
Projection: NAD 1983 UTM Zone 12N
Basemap: ESRI World Imagery